

CENTER LINE SURVEY PLAT

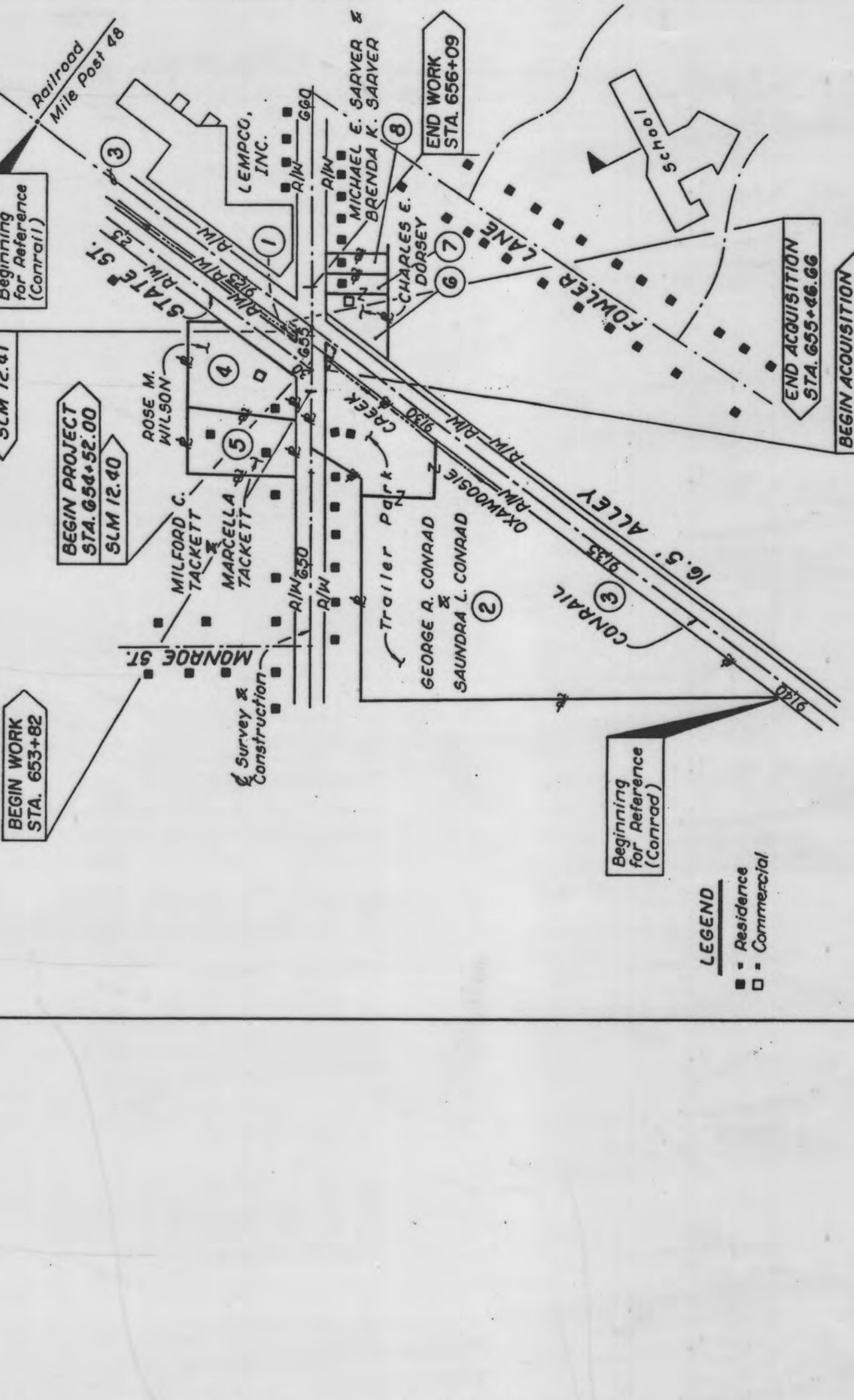

PERRY COUNTY, CITY OF NEW LEXINGTON T 15 N, R 15 W, SEC. 9 CONGRESS LANDS

PER - 93 - 12.40

F0805900

- LEGEND**
- Existing R/W
 - Proposed R/W
 - Section Line

The Basis for Bearings is the centerline of State Street as shown in the description and plat of record in Deed Book Volume 232, Page 499 of the Perry County Recorder's Office.

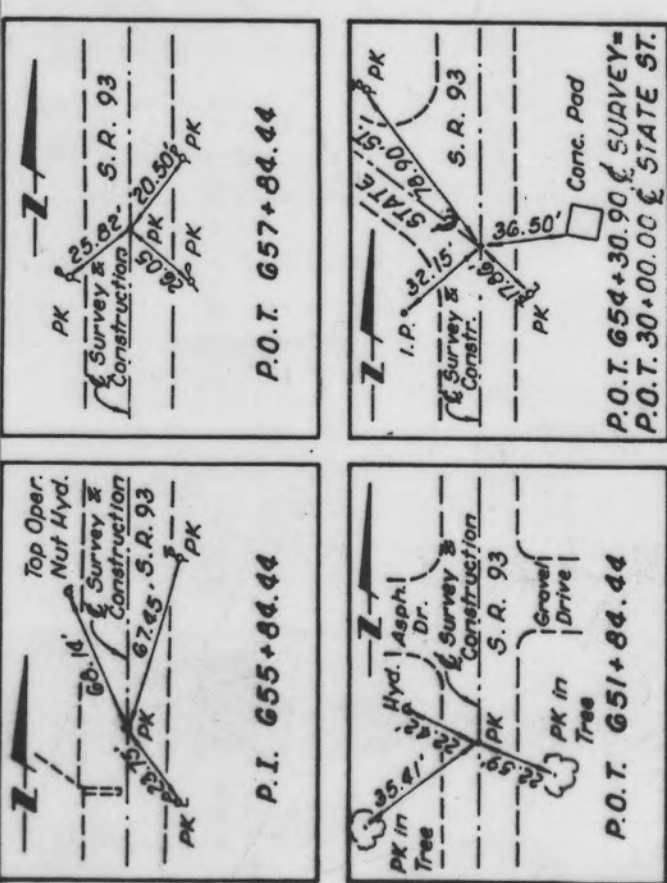


The Location of the Underground Utilities shown on these Plans are as obtained from the Owners of the Utilities as required by Section 153.04, Ohio Revised Code.



I HEREBY CERTIFY THAT THIS PLAT IS A TRUE DELINEATION OF A SURVEY MADE FOR THE OHIO DEPARTMENT OF TRANSPORTATION IN 1990 BY E. P. FERRIS & ASSOCIATES, INC.

REGISTERED SURVEYOR NO. 6027
DATE 5-5-92



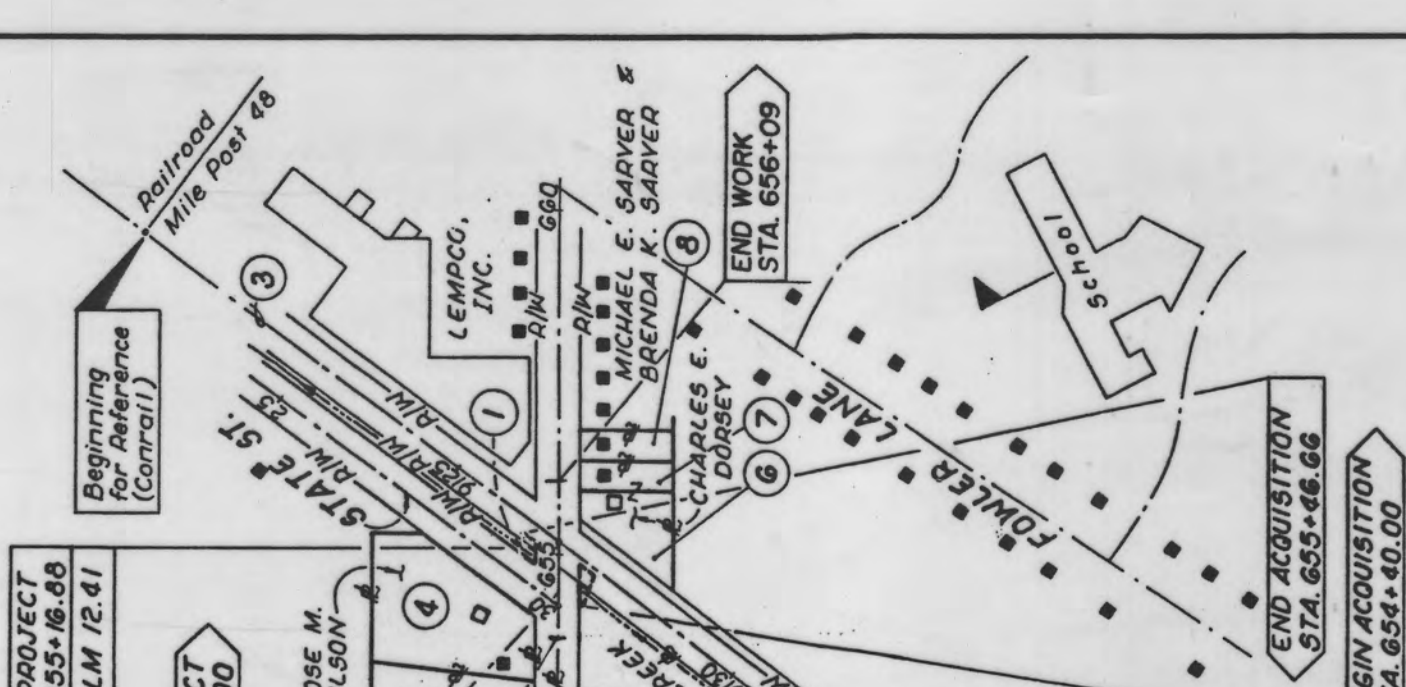
UTILITY OWNERS	ADDRESS	PHONE
ELECTRIC	OHIO POWER CO 215 N. FRONT ST. COLUMBUS OH. 43215 ATTN: STAN WILSON 614-464-7911	
TELEPHONE	AMERITECH OF OHIO 150 E. GAY ST. RM. 6C COLUMBUS OH. 43215 ATTN: MIKE KELLNER 614-223-8535	
WATER	CITY OF NEW LEXINGTON, WATER DEPT 125 S. MAIN ST. 43764 NEW LEXINGTON OH. 43764 614-342-4227 OR 614-342-1633	
GAS	COLUMBIA GAS TRANSMISSION 301 MAPLE ST. P. O. BOX 30 SUGAR GROVE OH. 43155 ATTN: MIKE BRODT 614-746-8366 EXT. 278	

RECEIVED 6-25-04 AT 12:12 PM
RECORDED 6-25-04
PLAT BOOK 5 PAGE 219
SIGNED [Signature] PERRY COUNTY RECORDER


FHMA REGION	STATE	PROJECT
5	OHIO	STP

PERRY COUNTY
PER - 93 - 12.40 F0805900

20040904071
Record in
PERRY COUNTY, OHIO
BARBARA J. FOX
06-25-2004 AT 12:12 PM.
PLAT



PERRY COUNTY, CITY OF NEW LEXINGTON
T 15 N, R 15 W, SEC. 9
CONGRESS LANDS
PROPERTY MAP



TYPE FUND:	STATE
5-5-92	
7-94	TEXT CORRECTIONS

COMPLETION DATE:	BY:
5-5-92	M.J.E.
7-94	

CENTERLINE SURVEY PLAT & PROPERTY MAP

E.P. FERRIS & ASSOCIATES, INC.