5 PG 119
283-A

5 PG 119
283-A

Prior R/W plan that effect area
Per-669-6.94
State Highway 707
Recorded Plat Book 4 Page 72
Basis for Bearings Per-669-6.94 plans.

CENTERLINE SURVEY PLAT

VILLAGE OF SALTILLO
STATE ROUTE 345 SLM 7.77
PERRY COUNTY CLAYTON TOWNSHIP
Qrt-12, T-16, R-15

CALC BY / DATE	PER-345-7.77	OHIO	18/20
CHKD BY / DATE		FHWA REGION 5	1/3

RIGHT OF WAY PLANS
STATE PROJECT 051550 PID 5171

NOT TO SCALE
SCALE IN FEET 0 50 100

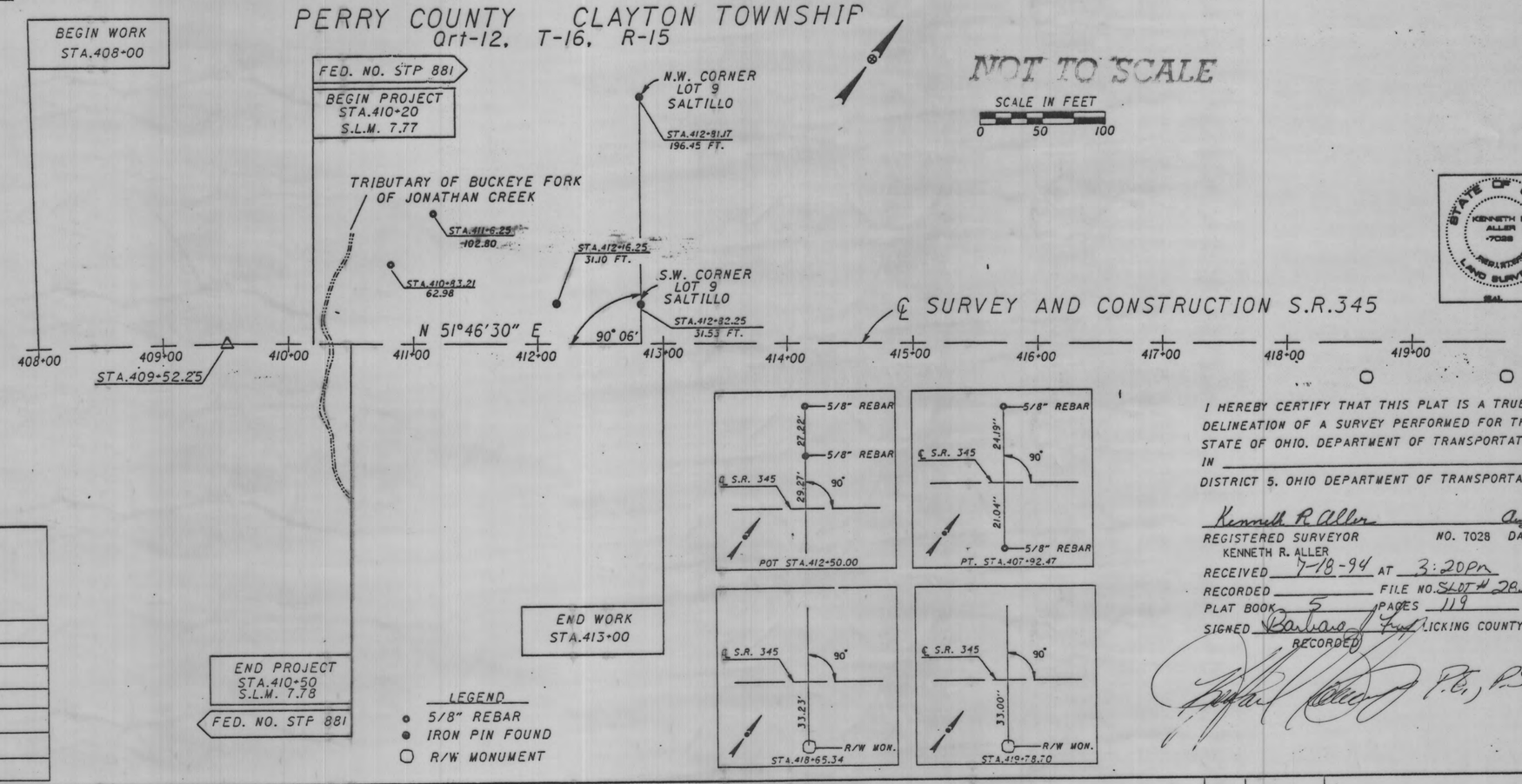

STATE OF OHIO KENNETH R. ALLER 7028 REGISTERED LAND SURVEYOR

I HEREBY CERTIFY THAT THIS PLAT IS A TRUE DELINEATION OF A SURVEY PERFORMED FOR THE STATE OF OHIO. DEPARTMENT OF TRANSPORTATION IN _____ BY DISTRICT 5. OHIO DEPARTMENT OF TRANSPORTATION

Kenneth R. Aller — Aug 1, 1993
REGISTERED SURVEYOR KENNETH R. ALLER — NO. 7028 — DATE
RECEIVED 7-18-94 AT 3:20pm
RECORDED _____ FILE NO. Slot # 283-A
PLAT BOOK 5 PAGES 119
SIGNED Barbara J. Fox RECORDED LICKING COUNTY, OHIO
P.E., P.S.

• RIGHT-OF-WAY MONUMENTS
5/8" x 30" REBAR WITH CAP

RIGHT-OF-WAY MONUMENTS ARE TO BE PLACED ON THE RIGHT-OF-WAY AT THE FOLLOWING LOCATION BEFORE CONSTRUCTION. CAP INSCRIBED ODOT DISTRICT 5.

STA.409+90.00	33'LT.	
STA.409+90.00	53'LT.	
STA.410+76.00	53'LT.	
STA.410+76.00	33'LT.	

TOTAL NUMBER OF:
4 OWNERSHIPS
___ TOTAL TAKES
1 OWNERSHIPS WITH STRUCTURES INVOLVED
___ OWNERSHIPS WITH "P" ITEMS

SUMMARY OF ADDITIONAL RIGHT OF WAY

REV	DATE	DESCRIPTION

COMPLETION DATE:

PARCEL	OWNER	SHEET NO.	OWNERS RECORD BOOK	OWNERS RECORD PAGE	RECORD AREA	TOTAL P.R.O.	GROSS TAKE	P.R.O. IN TAKE	NET TAKE	STRUCTURE	NET RESIDUE LEFT	NET RESIDUE RIGHT	TYPE FUND	AUDITOR PARCEL NO.	REMARKS	AS ACQUIRED VOL.	AS ACQUIRED PAGE
1	RICHARD MAX CANNON	2	O.R.15	519	14.00 AC.	0.00	0.028 AC.	0.00	0.028 AC.		13.973 AC.			003-871-00-00	* PARENT DEED GIVES HALF INTEREST	119	917
1X		2	146	197		0.00	0.009 AC	0.00	0.009 AC.					003-871-00-00	DB.146 PG.197 SECOND DEED THE REMAINDER	119	918
2	LOUELLA SWINGLE	2	251	531	0.121 AC.	0.00	0.011 AC.	0.00	0.011 AC.					003-883-00-00		119	908
2X		2	251	531	0.121 AC.	0.00	0.004 AC.	0.00	0.004 AC.		0.110 AC.			003-883-00-00		119	909
3X	RONALD D. NELSON	2	252	492	0.166 AC.	0.00	0.015 AC.	0.00	0.015 AC.			0.166 AC.		003-891-00-00		120	1
4X	BALLARD M. AND DELOICE TACKETT	2	223	334	0.167 AC.	0.00	0.030 AC.	0.00	0.030 AC.	YES		0.167 AC.		003-895-00-00	* MOVE MOBILE HOME FOR CONSTRUCTION	120	3

07/30/93
P345TLP.DGN

PER-345-7.77 PG3/3 CL 93

CENTERLINE SURVEY PLAT

PER-37-15.11

BEARFIELD TOWNSHIP
PERRY COUNTY, OHIO
CONGRESS LANDS
RANGE 14W, TOWN 13N, SECTION 8

FHWA REGION	STATE	PROJECT	
5	OHIO	BRF-907(1)	

16/18
PERRY COUNTY
PER-37-15.11
1/3
R/W ONLY | PER-37-15.11
SJN:051100 | PID:5844

SCALE IN FEET 40 0 40 80
NOT TO SCALE

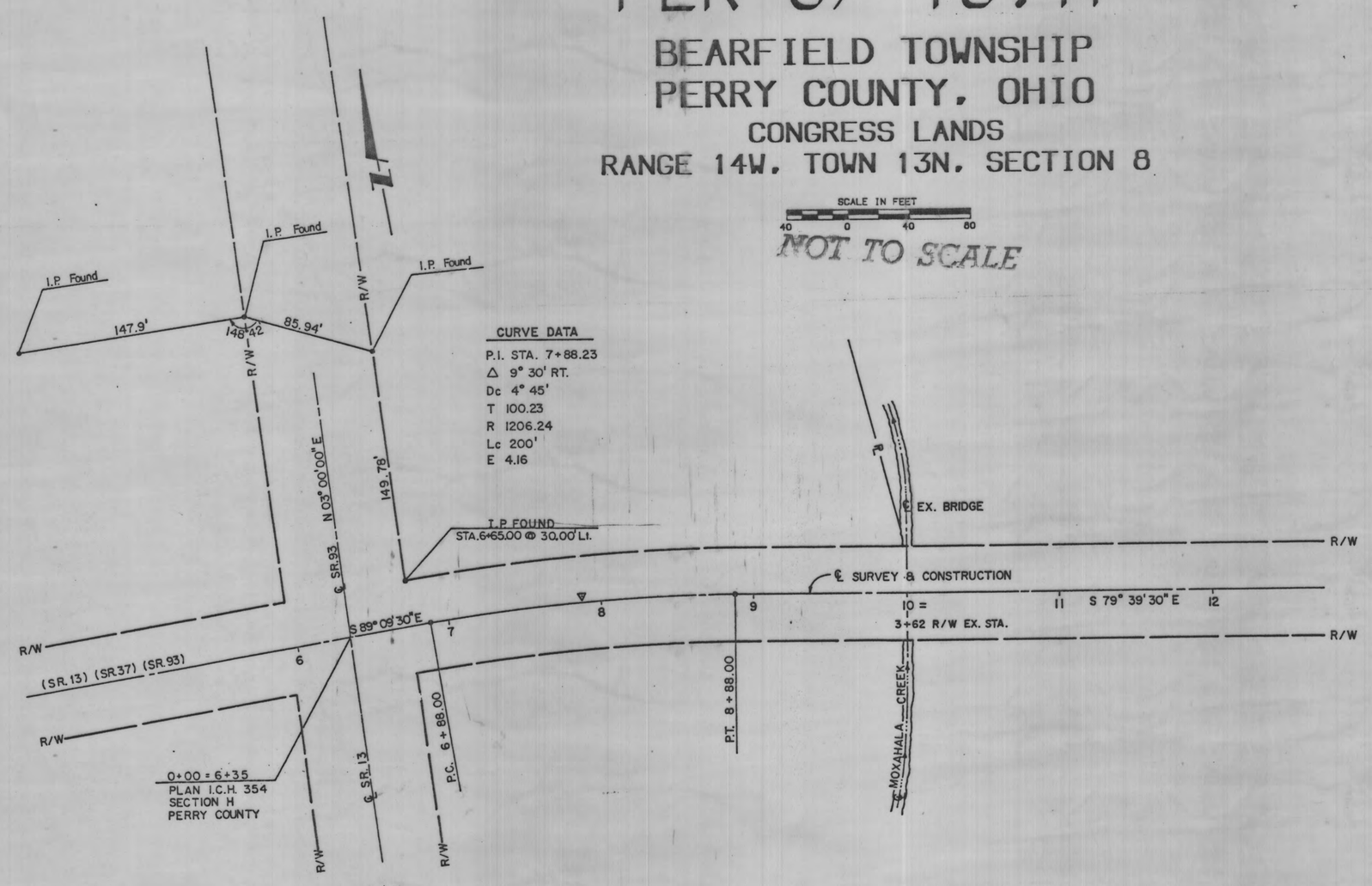

CURVE DATA
P.I. STA. 7+88.23
Δ 9° 30' RT.
Dc 4° 45'
T 100.23
R 1206.24
Lc 200'
E 4.16

STATE OF OHIO RICHARD D. MARING 55882 REGISTERED PROFESSIONAL SURVEYOR

I HEREBY CERTIFY THAT THIS PLAT IS A TRUE DELINEATION OF A SURVEY PERFORMED FOR THE STATE OF OHIO. DEPARTMENT OF TRANSPORTATION IN FEBRUARY 1989 BY

Columbus Engineering Consultants, Inc.

Richard D. Maring 55882 10/18/91
Registered Surveyor — No. — Date

Approved _____
Deputy District Director
P.E., P.S.

RECEIVED 7-19-94 AT 3:21 PM
RECORDED _____ FILE NO. Slot # 283-A
PLAT BOOK 5 PAGES 119
SIGNED Barbara J. Fox PERRY, COUNTY, OHIO
Recorder

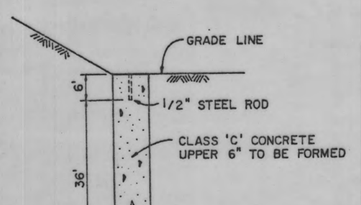

R/W REFERENCE MONUMENT
STANDARD DWG. MC-1

R/W REFERENCE MONUMENTS TO BE SET AFTER CONSTRUCTION

STATION	DISTANCE LEFT	DISTANCE RIGHT
7+90	30' *	30'8 50' *
9+60	64.55'	
9+75		75.37'
11+25		45'
11+55	30'	30'

* RADIAL

CENTERLINE SURVEY PLAT

5 PG 119
283-A