5 PG 118
282-B

5 PG 118
282-B

CENTERLINE SURVEY PLAT

PER-312-3.58
PERRY COUNTY MONDAY CREEK TOWNSHIP
SEC. 6, T-14, R-16

CALC. BY ___ DATE ___
CHKD. BY ___ DATE ___

PER-312-3.58

RIGHT OF WAY P
STATE PROJECT 65

NOT TO S

SCALE IN FEET
0 200 40

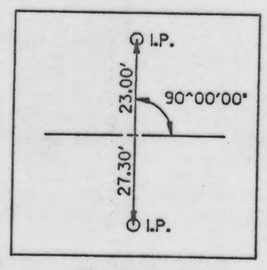

STA. 210+51.28

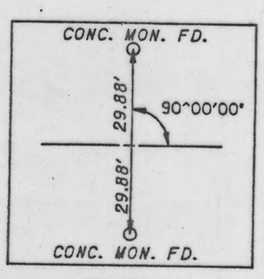

STA. 215+00

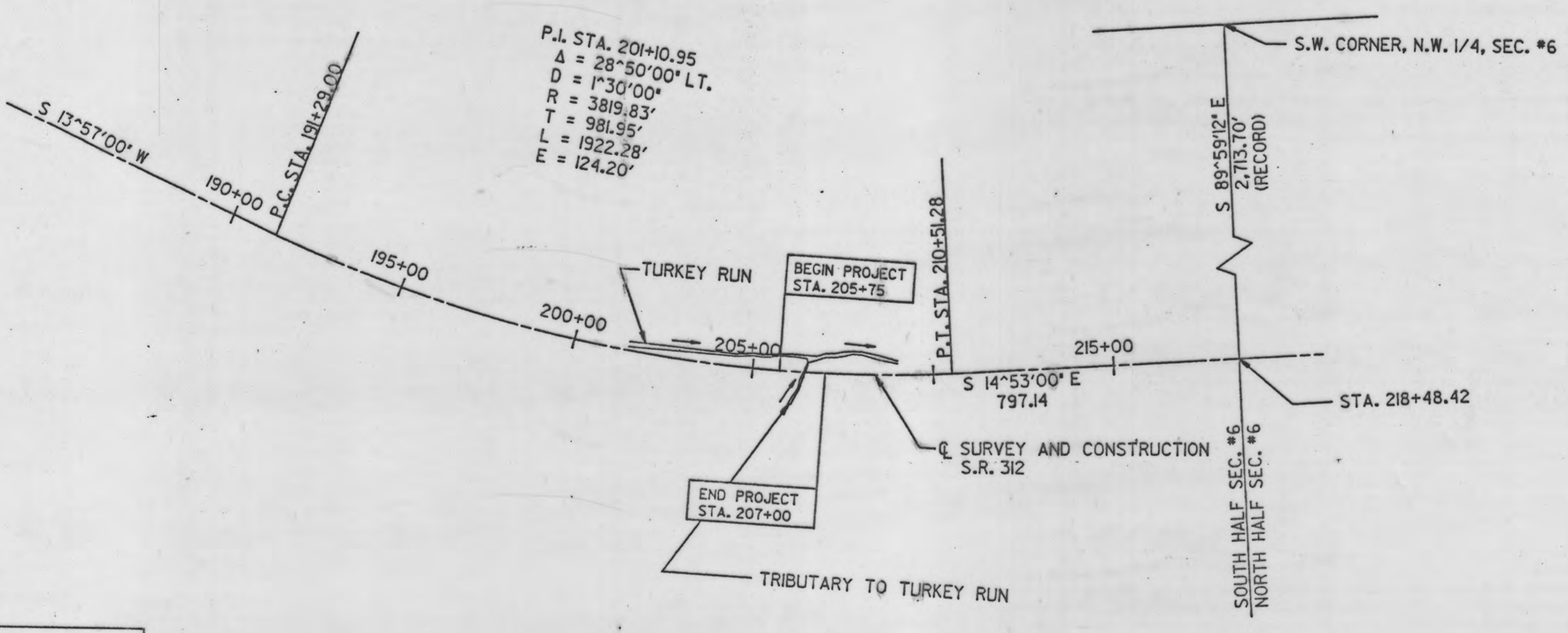

NORTH IS BASED UP
RIGHT-OF-WAY PLANS
S.H. (I.C.H.) 654,
SEC. B. ON RECORD
AT O.D.O.T. DIST. 5.

● - INDICATES 5/8" X 30" REBAR SET WITH MODEL #5000 PREMARK OR EQUAL PLASTIC YELLOW IDENTIFICATION CAP WITH PROJECTED O.D.O.T. STAMP MARK.

RIGHT-OF-WAY MONUMENTS ARE TO BE PLACED ON THE RIGHT-OF-WAY AT THE FOLLOWING LOCATION BEFORE CONSTRUCTION BY STATE FORCES.

STA. 206+75.00 30.00' LT.	STA. 207+50.00 30.00' RT.
STA. 206+28.00 30.00' LT.	STA. 207+50.00 40.00' RT.
	STA. 205+95.00 45.00' RT.
	STA. 204+92.00 42.00' RT.
	STA. 204+92.00 30.00' RT.
EXISTING CONCRETE MONUMENTS	
STA. 200+00.00 29.98' LT.	STA. 200+00.00 29.98' RT.
STA. 215+00.00 29.88' LT.	STA. 215+00.00 29.88' RT.

PERTINENT DOCUMENTS

TAX MAPS, O.R. 22/277
SURVEY BY M. BERRY DATED 12/86.
S.H. 654 R/W PLANS.

I HEREBY CERTIFY THAT THIS PLAT IS A TRUE DELINEATION OF A SURVEY PERFORMED FOR THE STATE OF OHIO, DEPARTMENT OF TRANSPORTATION IN JANUARY 1993, BY DISTRICT 5, OHIO DEPARTMENT OF TRANSPORTATION.

Stephen M Bowman 11-17-93
STEPHEN M. BOWMAN P.S. #7135 DATE

RECEIVED 7-18-94 AT 3:16 PM
RECORDED ___ FILE NO. SLOT #282-B
PLAT BOOK 5 PAGES 118
SIGNED Barbara Fox PERRY COUNTY, OHIO RECORDER

P.E., P.S.

TYPE FUNDS: STATE

REV.	DATE	DESCRIPTION

COMPLETION DATE:

TOTAL NUMBER OF:

1 OWNERSHIPS
0 TOTAL TAKES
0 OWNERSHIPS WITH STRUCTURES INVOLVED
0 OWNERSHIPS WITH "P" ITEMS

SUMMARY OF ADDITIONAL RIGHT OF WAY

P.I.D. #2040

PARCEL	OWNER	SHEET NO.	OWNER BOOK	RECORD PAGE	RECORD AREA	TOTAL P.R.O.	GROSS TAKE	P.R.O. IN TAKE	NET TAKE	STRUCTURE	NET RESIDUE LEFT	NET RESIDUE RIGHT	TYPE FUND	AUDITORS PARCEL NO.	REMARKS
1	EDWIN JOHNSON et al	3	101	377	118.63 AC.	2.166 AC.	0.075 AC.	0.000 AC.	0.075 AC.	NO	82.272 AC.	34.105 AC.	STATE	018-000160-000	
1-1		3					0.012 AC.	0.000 AC.	0.012 AC.	NO			STATE		
1-X		3					0.048 AC.	0.000 AC.	0.048 AC.	NO			STATE		TO CONSTRUCT AND MAI

P312LP.DGN 4-19-93

CENTERLINE SURVEY PLAT

CENTERLINE SURVEY PLAT

PER-155-6.16
PERRY COUNTY MONROE TOWNSHIP
SEC. #21, T-12N, R-14W

CALC. BY ___ DATE ___
CHKD. BY ___ DATE ___

PER-155-6.16

RIGHT OF WAY PLA
STATE PROJECT 05063

NOT TO SC

SCALE IN FEET
0 200 400

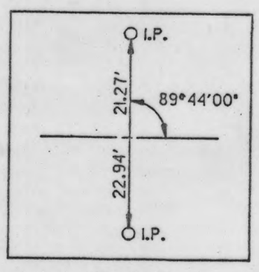

STA. 8+43

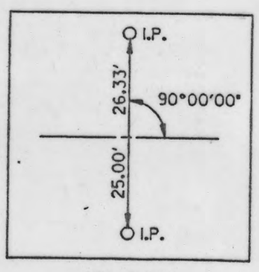

STA. 13+00

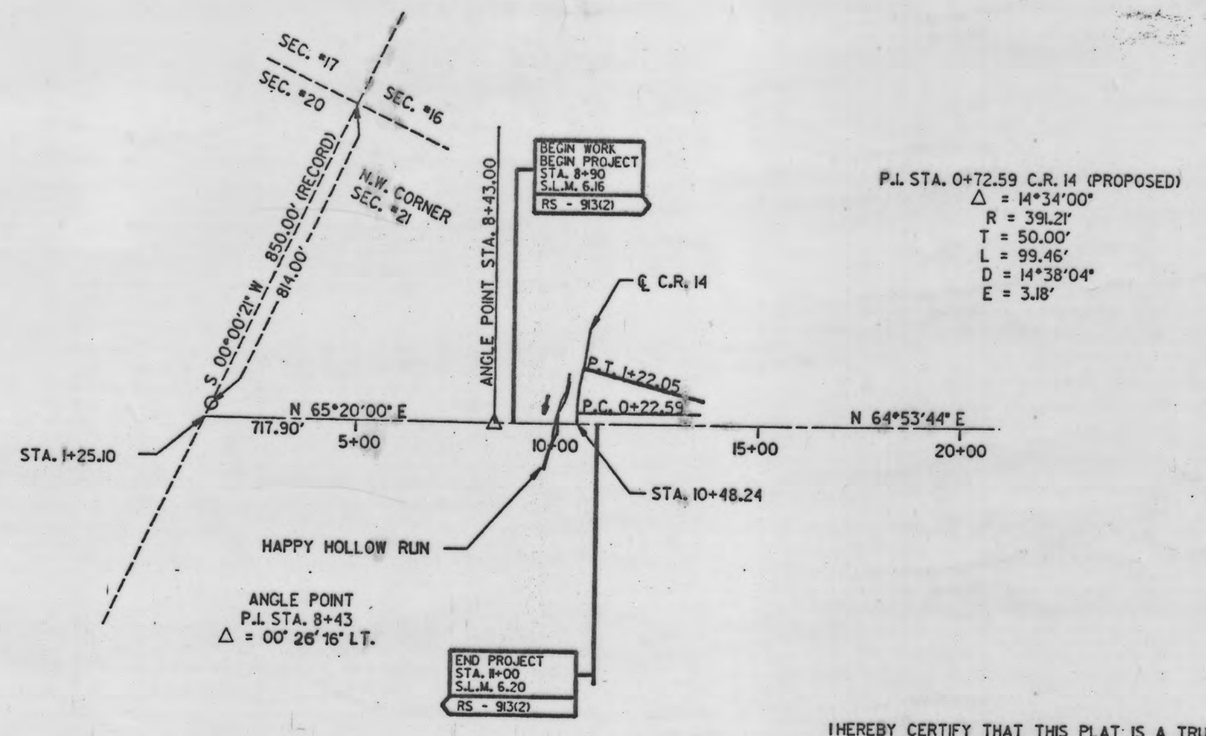

NORTH IS BASED UPON AN ASSUME

LEGEND

O - IRON PIN FOUND

● - INDICATES 5/8" X 30" REBAR SET WITH MODEL #5000 PREMARK OR EQUAL PLASTIC YELLOW IDENTIFICATION CAP WITH PROJECTED O.D.O.T. STAMP MARK.

RIGHT-OF-WAY MONUMENTS ARE TO BE PLACED ON THE RIGHT-OF-WAY AT THE FOLLOWING LOCATION BEFORE CONSTRUCTION BY STATE FORCES.

STA. 9+15.00 30.00' LT.	STA. 9+25.00 30.00' RT.
STA. 9+70.00 45.00' LT.	STA. 10+25.00 50.00' RT.
STA. 10+13.97 40.16' LT.	STA. 11+00.00 30.00' RT.
STA. 10+87.53 124.37' LT.	
STA. 10+92.37 123.11' LT.	
STA. 10+90.00 40.00' LT.	
STA. 11+20.00 30.00' LT.	

I HEREBY CERTIFY THAT THIS PLAT IS A TRUE DELINEATION OF A SURVEY PERFORMED FOR THE STATE OF OHIO, DEPARTMENT OF TRANSPORTATION IN JANUARY 1993, BY DISTRICT 5, OHIO DEPARTMENT OF TRANSPORTATION.

Stephen M Bowman 4-19-93
STEPHEN M. BOWMAN P.S. #7135 DATE

STATE OF OHIO STEPHEN M. BOWMAN S-7135 REGISTERED PROFESSIONAL SURVEYOR

RECEIVED 7-18-94 AT 3:17 pm
RECORDED ___ FILE NO. SLOT #282-B
PLAT BOOK 5 PAGES 118
SIGNED Barbara Fox PERRY COUNTY, OHIO RECORDER

P.E., P.S.

TYPE FUNDS: STATE

REV.	DATE	DESCRIPTION

COMPLETION DATE:

TOTAL NUMBER OF:

1 OWNERSHIPS
0 TOTAL TAKES
0 OWNERSHIPS WITH STRUCTURES INVOLVED
0 OWNERSHIPS WITH "P" ITEMS

SUMMARY OF ADDITIONAL RIGHT OF WAY

P.I.D. #5935

PARCEL	OWNER	SHEET NO.	OWNER BOOK	RECORD PAGE	RECORD AREA	TOTAL P.R.O.	GROSS TAKE	P.R.O. IN TAKE	NET TAKE	STRUCTURE	NET RESIDUE LEFT	NET RESIDUE RIGHT	TYPE FUND	AUDITORS PARCEL NO.	REMARKS
1	MARVIN R. POST-1/3 INT.	3	O.R. 4	664	81.92 AC.	1.639 AC.	0.022 AC.	0.000 AC.	0.022 AC.	NO	22.577 AC.	57.605 AC.	STATE	020-000616-000	
1-1	MARTHA KAY BURNS-1/3 INT.	3	204	170			0.037 AC.	0.000 AC.	0.037 AC.	NO			STATE		
1-2	MARILYN I. HANNING-1/3 INT.	3					0.040 AC.	0.000 AC.	0.040 AC.	NO			STATE		
1-X	RALPH G. & MILDRED I. POST- LIFE ESTATE	3					0.034 AC.	0.000 AC.	0.034 AC.	NO			STATE		TO CONSTRUCT AND MAINTAI
1X-1		3					0.024 AC.	0.000 AC.	0.024 AC.	NO			STATE		TO CONSTRUCT AND MAINTAI

P155CL.DGN 4-19-93

CENTERLINE SURVEY PLAT PER