

W.J. DAY'S ADDITION TO CRESCENT HEIGHTS

I, the undersigned hereby certify, that I, am the owner in fee simple of the property shown on this plat, that said plat was made at my request, and I do hereby acknowledge the same to be my free act and deed.


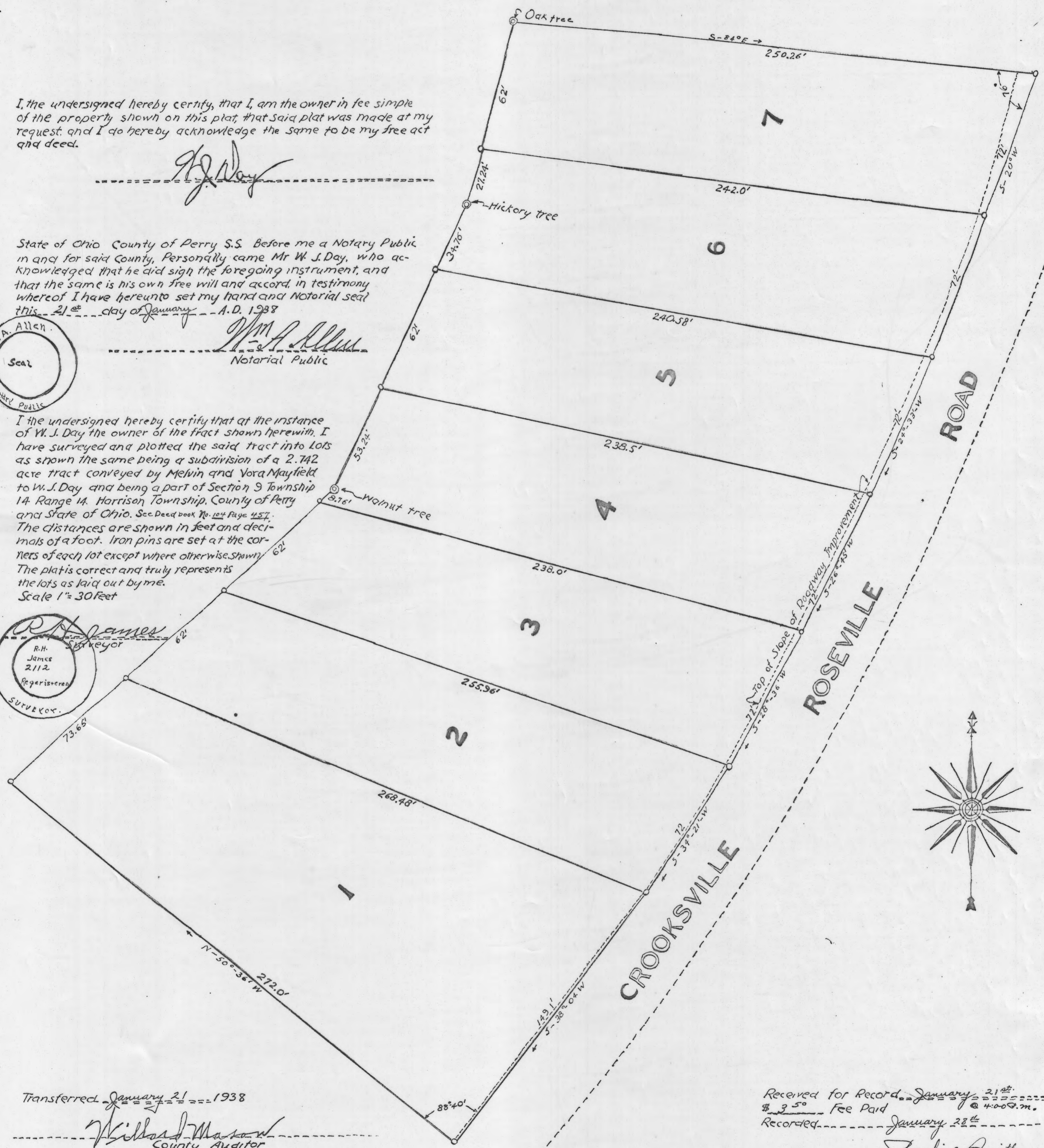

W.J. Day

State of Ohio County of Perry S.S. Before me a Notary Public in and for said County, Personally came Mr W. J. Day, who acknowledged that he did sign the foregoing instrument, and that the same is his own free will and accord, in testimony whereof I have hereunto set my hand and Notarial seal this 21st day of January A.D. 1938

W.A. Allen
Notarial Public



I the undersigned hereby certify that at the instance of W. J. Day the owner of the tract shown herewith, I have surveyed and plotted the said tract into lots as shown the same being a subdivision of a 2.742 acre tract conveyed by Melvin and Vera Mayfield to W. J. Day and being a part of Section 9 Township 14 Range 14, Harrison Township, County of Perry and State of Ohio. Sec. Deed book No. 124 Page 457. The distances are shown in feet and decimals of a foot. Iron pins are set at the corners of each lot except where otherwise shown. The plat is correct and truly represents the lots as laid out by me. Scale 1" = 30 feet



Transferred January 21 1938

Willard Mason
County Auditor

Received for Record January 21st 1938
\$ 3.50 Fee Paid @ 4:00 P.M.

Recorded January 22nd 1938
Fauline Smith
County Recorder