

In the matter of the Vacation of Lots in the Village of McCuneville, Perry County, Ohio

McCune Salt & Coal Co's.

ADDITION TO

MCCUNEVILLE

To the Auditor of Perry County, Ohio:

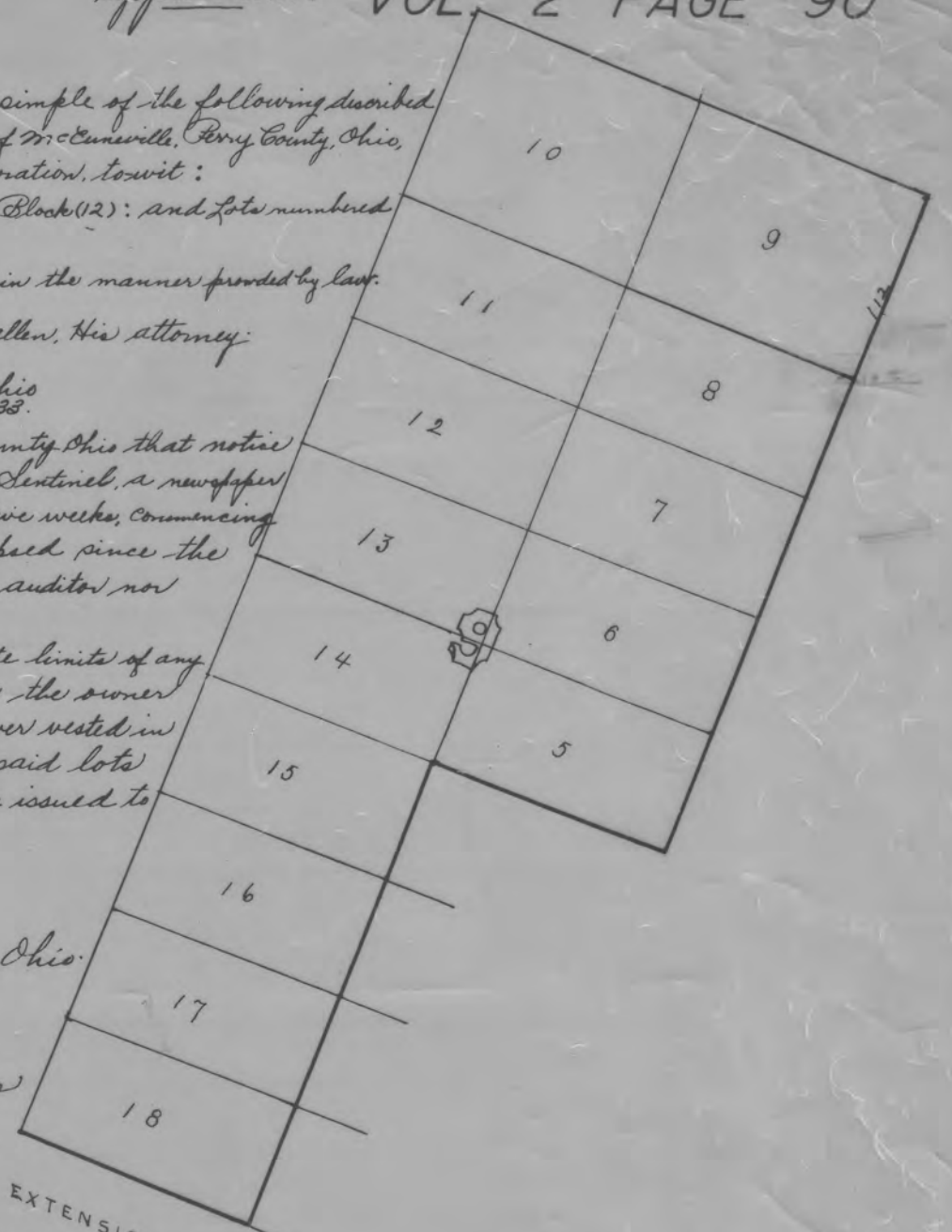
Your petitioner, H. A. Erwin, represents that he is the owner in fee simple of the following described lots and lands, laid out in the town lots as a part of the village of McCuneville, Perry County, Ohio, and not within the limits or under the control of any municipal corporation, to-wit:

Lots numbered from Four (4) to Nineteen (19), both inclusive in Block (12); and lots numbered from Five (5) to Twelve (12) both inclusive, in Block Fifteen (15).

Your petitioner therefore prays that said lots may be vacated in the manner provided by law.

H. A. Erwin
By Ann S. Allen, His Attorney

Newington, Ohio
April 11th, 1933



Willard Mason
(Seal)
Willard Mason
Auditor of Perry County, Ohio

Dated April 1st, 1933.

26 Lots to be vacated, approximately 10.56 acres
part n w 1/4 Sec. 8 Saltlick Township.

attest: a true copy. June 2, 1933.

Pauline Smith, Recorder

Cory S. P. D.



The following lots are hereby added to the original plat of McCuneville as recorded.



In Block 12 original plat	lots 1 through 19
" " " "	lots 1 through 18
" " " "	lots 1 through 18
" " " "	lots 1 through 18
" " " "	lots 1 through 12

LINES OF LOTS IN RED IN ORIGINAL SURVEY.
A space of 83 feet between lots No. 1, Block No. 12, and lot No. 2 Block 2 is no part of this addition.
Cory A. Wilson, Co. E.
Surveyor.

This Plat was reproduced thru the joint cooperation of T. Chris Wilson, Perry County Engineer and Nancy C. Howdysshell, Perry County Recorder

ATTEST: A Reproduction of Plat Book No. 2
June, 1981

Nancy C. Howdysshell
Nancy C. Howdysshell
Perry County Recorder



The plat gives a survey of each lot, and the lines in red show their position in reference to lots of Original Survey. It is hereby dedicated to Public use the following described territory: A strip of land 50 feet wide between lots 1 and 2 of Block 8 and 18 of Block 9, thereby making a west extension of West Street in Original Plat 1 piece of ground 50 feet wide, between lots 6 and 7 of Block 10 and No. 1 of Block 12, as shown in accompanying plat. A piece of ground 50 feet wide, and as much of lot No. 5, Block 1 of Original Plat as shown by a red line in said lot beginning at the corner of said No. 5 and running between blocks 10 and 11. The addition as shown on this Plat. Pieces of ground nine feet wide from the south side of lots 8 and 23, and block 2, and 4 feet from east side of lot 9 and 22, same block of Original Plat for purposes of a street to be called Marsh Street running due west from the west line of said lot 8 and 23 and 22, Block 2, fifty feet wide between lots 1 and 2 of Block 12 and 13, in this addition as shown on this Plat. The courses are marked on this Plat and size of lots and other measurements given in feet. I hereby certify that the above description and plat accompanying it are correct.

Now all men by their Presents, Thacker John McCune, Frank S. McCune, John H. McCune, an Association known as the McCune Salt & Coal Company do hereby dedicate to the public use for ever all the streets and alleys named, marked and indicated as such on the plat hereunto attached of the addition of the McCune Salt & Coal Company the town of McCuneville, Perry County, Ohio. In witness whereof we have hereunto set our hands and seals this 14th day of July A.D. 1874.

George W. Fraser
Notary Public
Perry County, Ohio

Received July 1874
Recorded August 11th 1874
W. S. Buckner Recorder P.C.