




Addition to
 Thornville,
 Thorn Tp.,
 Perry County, - Ohio.



The Lots dotted with black ink is the original town of Thornville. Formerly called Lebanon. The lots dotted with red ink is Kemper's addition. The lots laid off with blue ink is Zartman's addition to Thornville.



Plat of Zartman's Addition to Thornville. Lots 1, 2, 3, 4, 5, 6, 7, 8, 9, 10, 11, are each 66 feet in front and 165 feet back, containing one fourth of an acre of ground. Lot 12 is 264 feet in front and 165 feet back, containing one acre of ground. The streets and alleys are at corresponding lines with the original plat of Thornville - New Lebanon. At the N.E. corner of No. 1, and the north west corner of No. 10, are stones platted. At the south extremity of the most southern alley of the original plat of Thornville aforesaid and on the East & West side of what is thereon denominated East Street.

Laid down by a scale of 165 feet or 10 rods per inch.

Surveyed Jan. 6th A.D. 1841.

H. M. Davis C.S.

Received Jan. 7th 1841. Recorded Jan. 8th 1841.

Daniel Kelly, Recorder.

The State of Ohio, Perry County, ss. J. Henry Sherlock, Recorder of said County, do hereby certify the foregoing Plat and Description of Zartman's addition to the town of Thornville, to be a full and true copy as found recorded in book M page 464. Witness my hand and seal of office this 16th day of Aug. 1853, by order of the Commissioners.

Henry Sherlock Recorder.

This Plat was reproduced thru the joint cooperation of T. Chris Wilson, Perry County Engineer and Nancy C. Howdysshell, Perry County Recorder

ATTEST: A Reproduction of Plat Book No. 2

Nancy C. Howdysshell
 Nancy C. Howdysshell
 Perry County Recorder