2-12
3-B

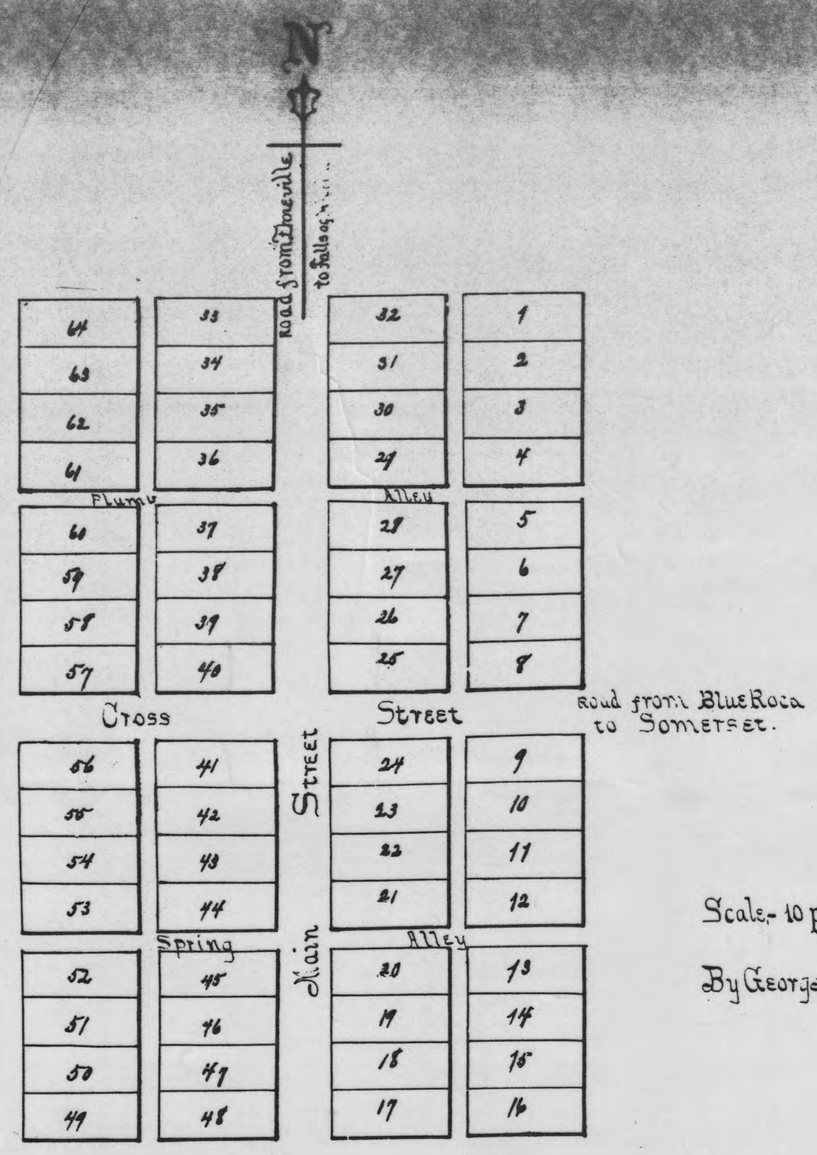

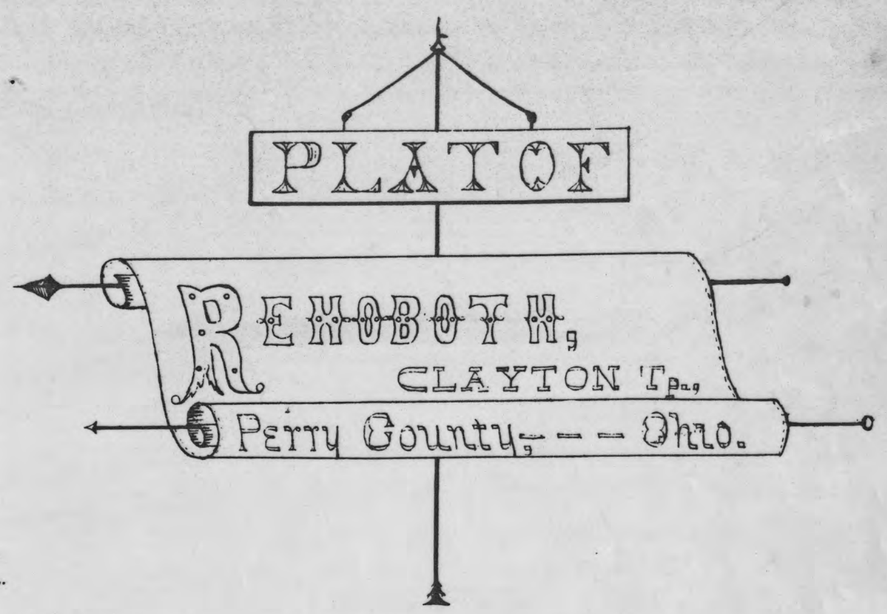

Scale - 10 perches to an inch.

By George Gardner and John Gardner.

Recorded April 7th 1837 Attest Wm D Mollen Recorder Exnid.

The State of Ohio, Muskingum County Ss.

I, Anthony Wilkins, Recorder of Deeds &c in and for the County of Muskingum do certify that the foregoing are true copies of Deeds on record in said County and on record there not belonging to Perry County.

In Witness Whereof I have hereunto set my hand and affixed the seal of said office at Zanesville Nov. 12th 1836.

RECORDER'S SEAL Muskingum County

Anthony Wilkins Recorder

Recorded April 7th 1837 Attest Wm D Mollen Recorder.

The State of Ohio, Perry County, Ss.

I Henry Sherlock, recorder of said county do hereby certify the foregoing to be a full and true copy as found recorded in book H. pages 254 + 255 Attest Henry Sherlock Recorder.

SEE COM. JRNL. VOL 42 P. 300 FOR VAC.

I HEREBY CERTIFY THAT THE ABOVE IS A CORRECT PLAT OF THE TOWN OF REHOBOTH ACCORDING TO A RESURVEY MADE SEPTEMBER 12, 1825. WHICH TOWN IS LOCATED ON THE NORTH EAST QUARTER OF SECTION 33 AND THE NORTH WEST QUARTER OF SECTION 34 IN TOWNSHIP 16 AND RANGE 15 IN THE COUNTY OF PERRY WITH THE SECTION LINE IN THE MIDDLE OF MAIN STREET AND LAID OUT BY JOHNATHON GEORGE GARDNER. THE MAIN STREET IS 60 FEET WIDE AND RUNS NORTH AND SOUTH. THE CROSS STREET IS 56 FEET 9 INCHES WIDE AND RUNS EAST AND WEST. THE ALLEYS THAT ARE PARALLEL TO MAIN STREET ARE 16 FEET WIDE AND THE ALLEYS THAT ARE PARALLEL TO CROSS STREET ARE 12 FEET WIDE. THE LOTS THAT ARE NORTH OF CROSS STREET ARE 60 FEET WIDE AND TEN PERCHES IN LENGTH (60' X 165'). THE LOTS THAT ARE SOUTH OF CROSS STREET ARE 66 FEET AND 8 1/4 INCHES WIDE AND TEN PERCHES IN LENGTH. IN THE SOUTHEAST CORNER OF LOT #10 A STONE IS PLANTED FROM WHICH THE TOWN IS MEASURED.

THE EAST 1/2 OF LOT #40 AND THE WEST 1/2 OF LOT #25 WITH ALL THE STREET AND ALLEYS ARE GIVEN FOR PUBLIC GROUND.

KNOW ALL MEN THAT WE JOHN GARDNER AND GEORGE GARDNER OF THE COUNTY OF PERRY AND STATE OF OHIO PROPRIETORS OF THE TOWN OF REHOBOTH DO HEREBY ACKNOWLEDGE THAT THE ABOVE PLAT AND DESCRIPTION OF SAID TOWN IS ACCORDING TO OUR INTENTION.

SIGNED

This Plat was reproduced thru the joint cooperation of T. Chris Wilson, Perry County Engineer and Nancy C. Howdyshell, Perry County Recorder

ATTEST: A Reproduction of Plat Book No. 2

Nancy C. Howdyshell
Nancy C. Howdyshell
Perry County Recorder

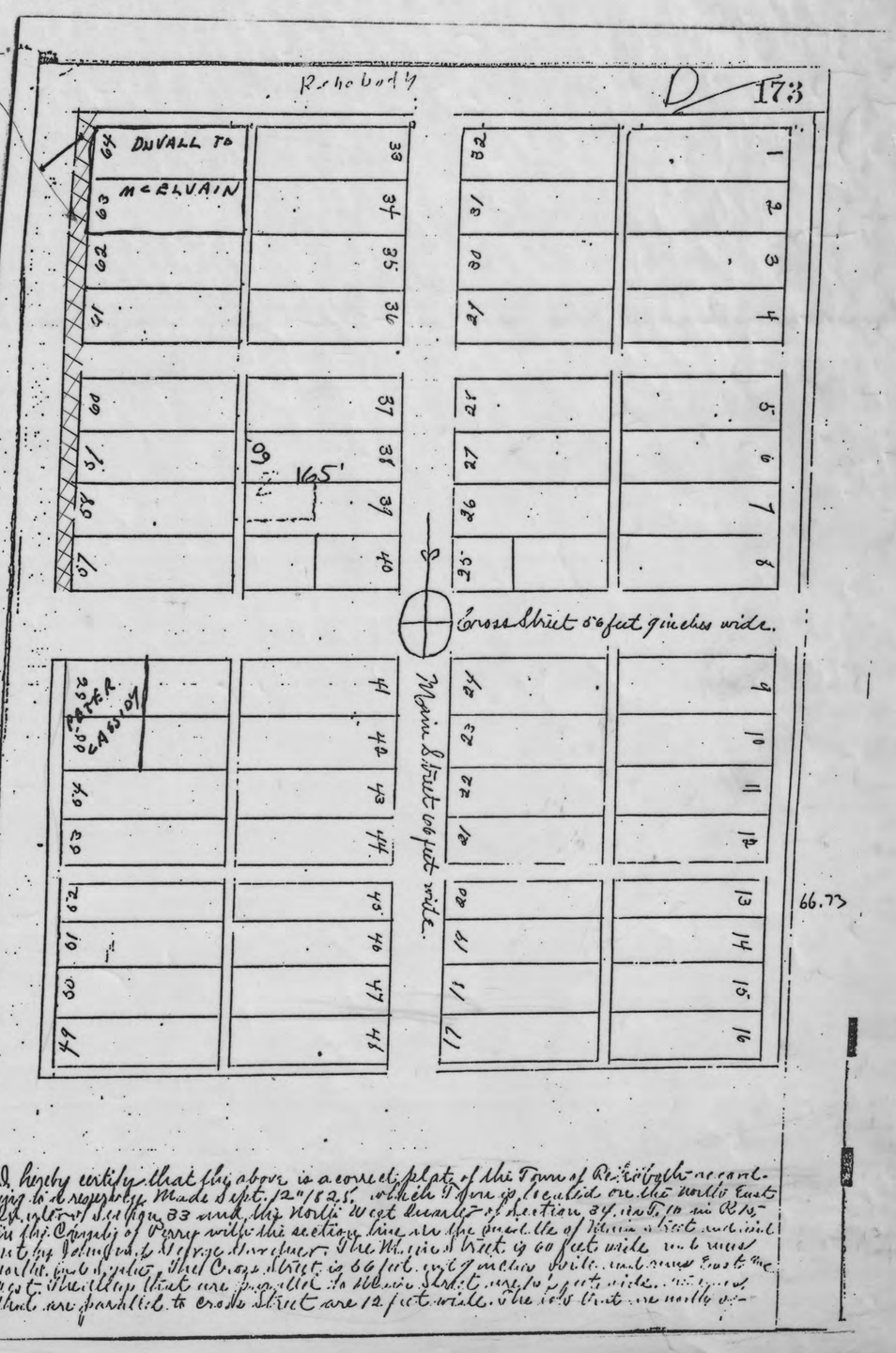

I hereby certify that the above is a correct plat of the Town of Rehoboth according to a resurvey made Sept. 12th 1825. which Town is located on the North East Quarter of Section 33 and the North West Quarter of Section 34 in Township 16 in Range 15 in the County of Perry with the section line in the middle of Main Street and laid out by Johnathan George Gardner. The Main Street is 60 feet wide and runs North and South. The Cross Street is 66 feet 8 inches wide and runs East and West. The Alleys that are parallel to Main Street are 16 feet wide. The Alleys that are parallel to Cross Street are 12 feet wide. The lots that are North of